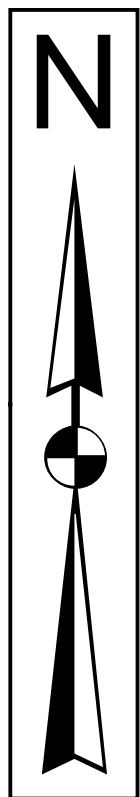


City of Alliance Territorial Zoning

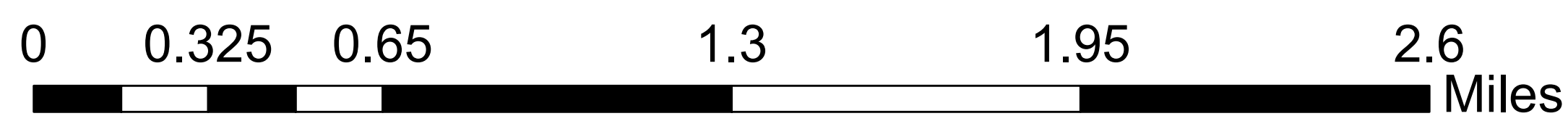
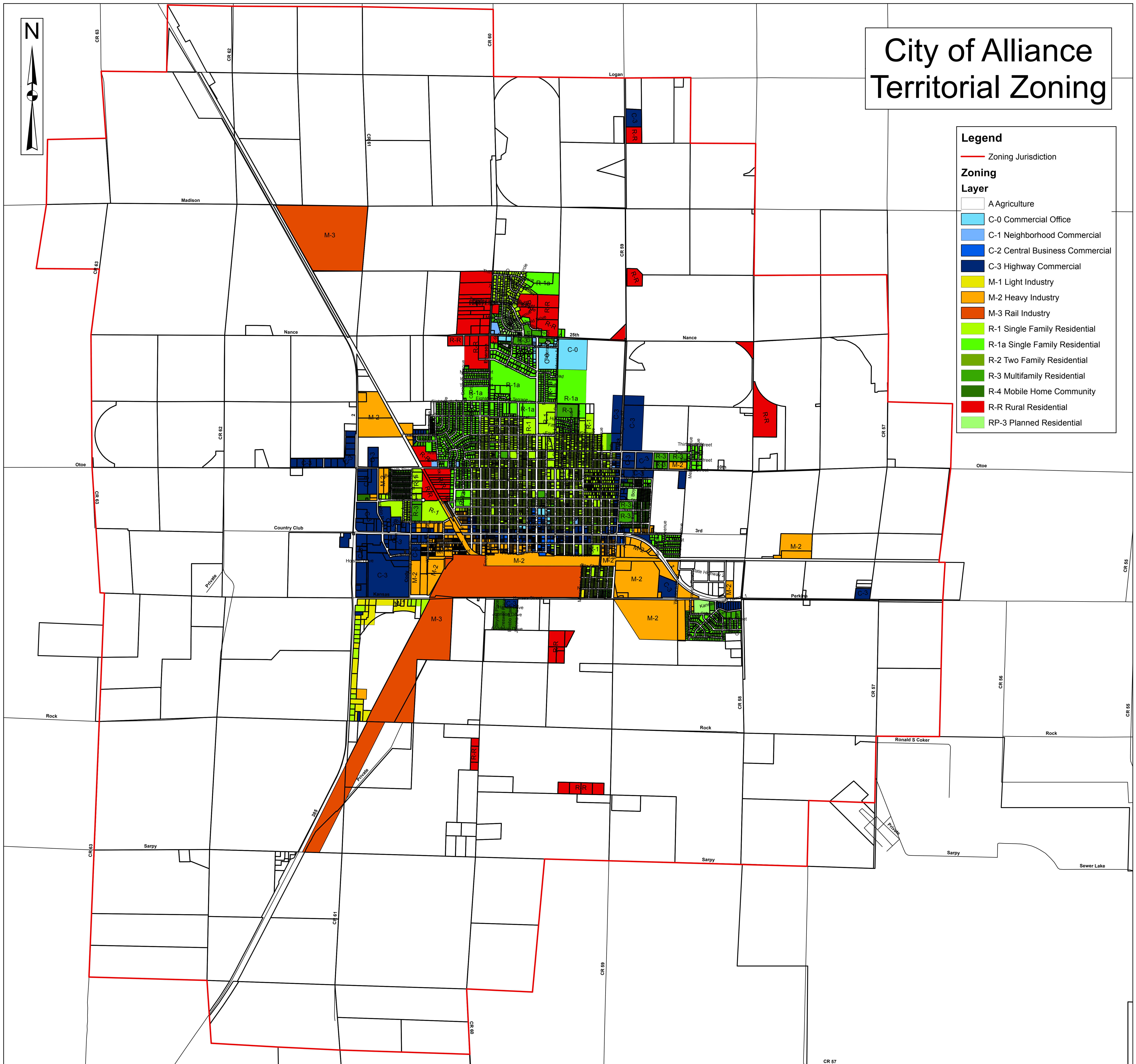


Legend

— Zoning Jurisdiction

Zoning Layer

- A Agriculture
- C-0 Commercial Office
- C-1 Neighborhood Commercial
- C-2 Central Business Commercial
- C-3 Highway Commercial
- M-1 Light Industry
- M-2 Heavy Industry
- M-3 Rail Industry
- R-1 Single Family Residential
- R-1a Single Family Residential
- R-2 Two Family Residential
- R-3 Multifamily Residential
- R-4 Mobile Home Community
- R-R Rural Residential
- RP-3 Planned Residential



1 inch = 1,364.51 feet

